


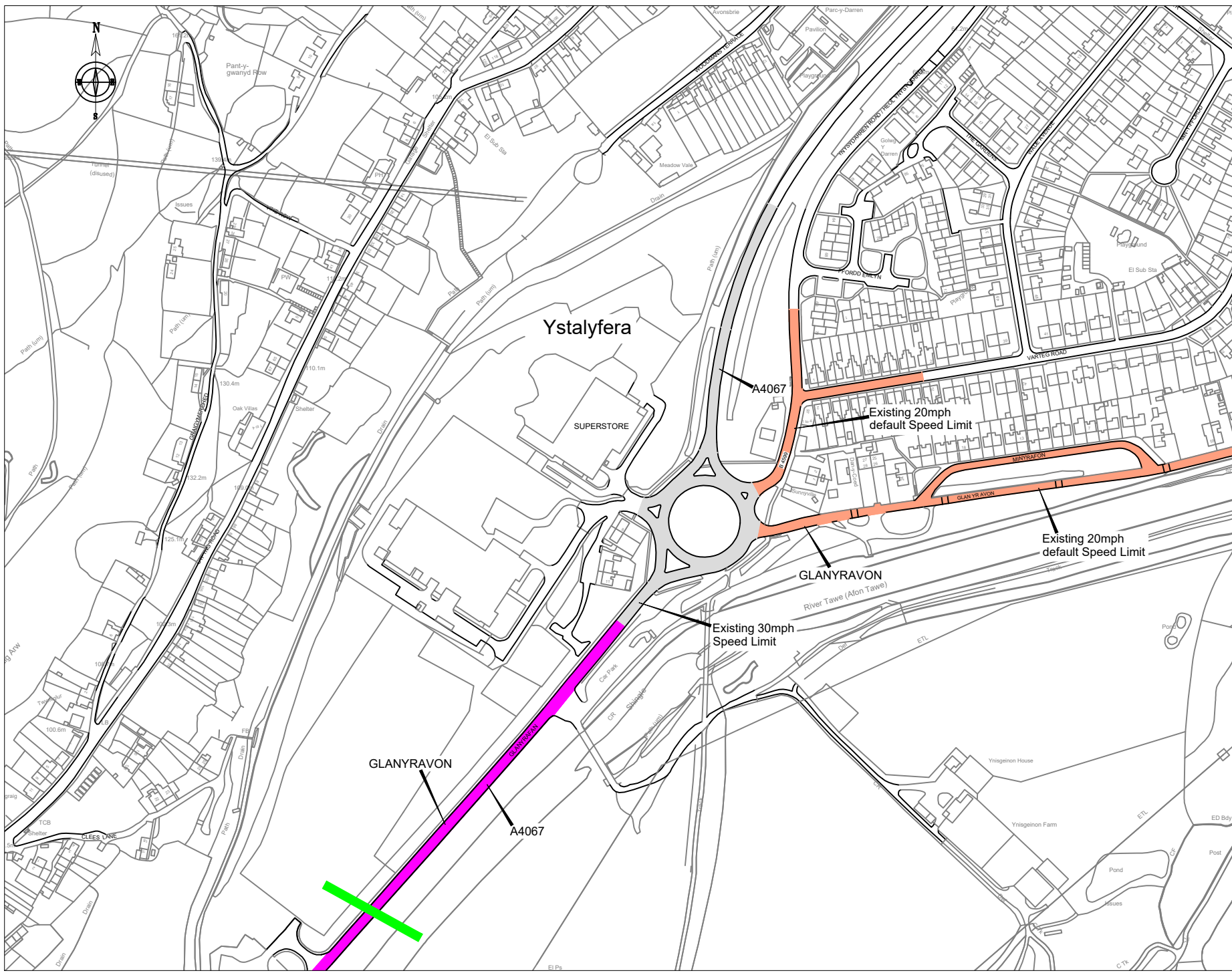


- All dimensions are in millimetres unless otherwise stated.
- Ordnance Survey Licence:  
© Crown Copyright and Database Right 2013. Ordnance Survey 100023392.  
© Hawlfraint a hawliau cronfa ddata'r goron 2013. Rhid trwydded yr arlofwr ordnans 100023392.

KEY

-  Proposed 30mph Speed Limit
-  Existing 30mph Speed Limit
-  Existing 20mph default Speed Limit



Rev	Details	Dr	Ch	Ap	Date

Client



ENGINEERING AND TRANSPORT  
NICOLA PEARCE  
DIRECTOR OF ENVIRONMENT AND REGENERATION  
THE QUAYS, BRUNEL WAY  
BAGLAN ENERGY PARK  
NEATH SA11 2SG

Job Title  
**ROAD SAFETY GRANT  
2024 / 2025  
A4067 GODRREGRAIG  
PROPOSED SPEED LIMITS**

APPENDIX D

File No.	Financial Code No.
Drawn <b>JEK</b>	Checked <b>MCB</b> Approved <b>HH</b>
Date <b>Apr'24</b>	Date <b>Apr'24</b> Date <b>Apr'24</b>
Scales Not to scale	

Drawing No. **RSG-A4067-TR01.4**

Job No.

Job Title